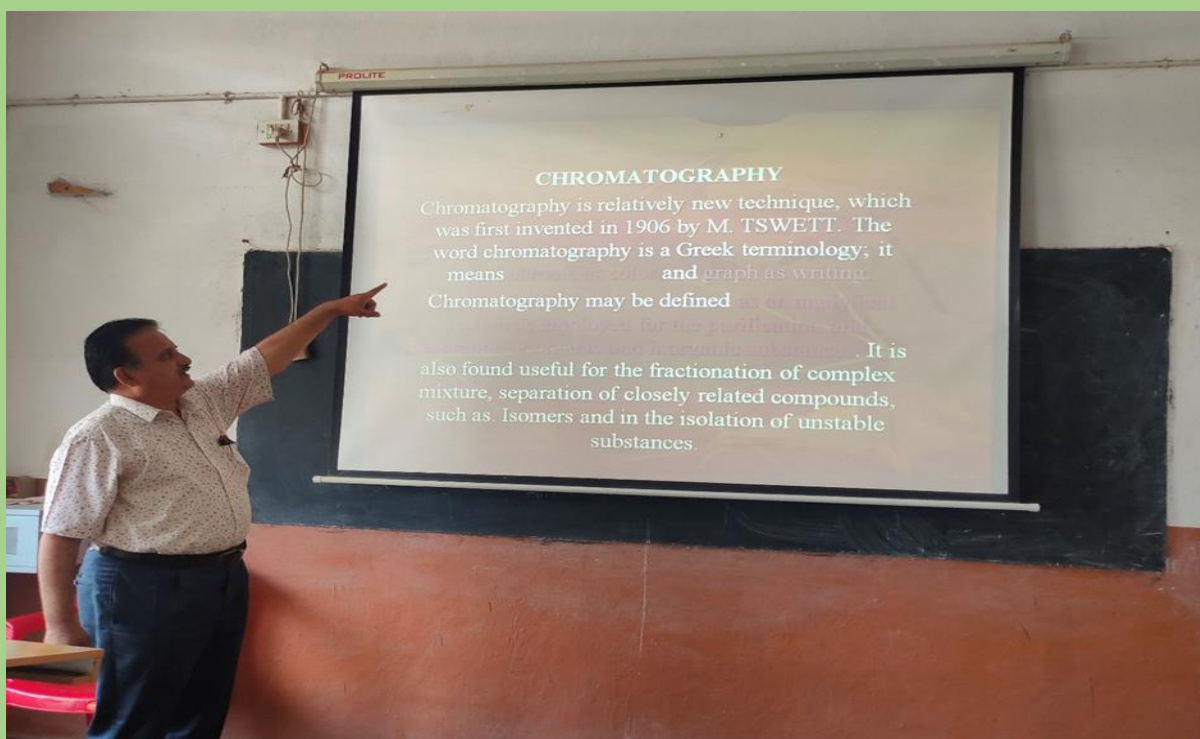



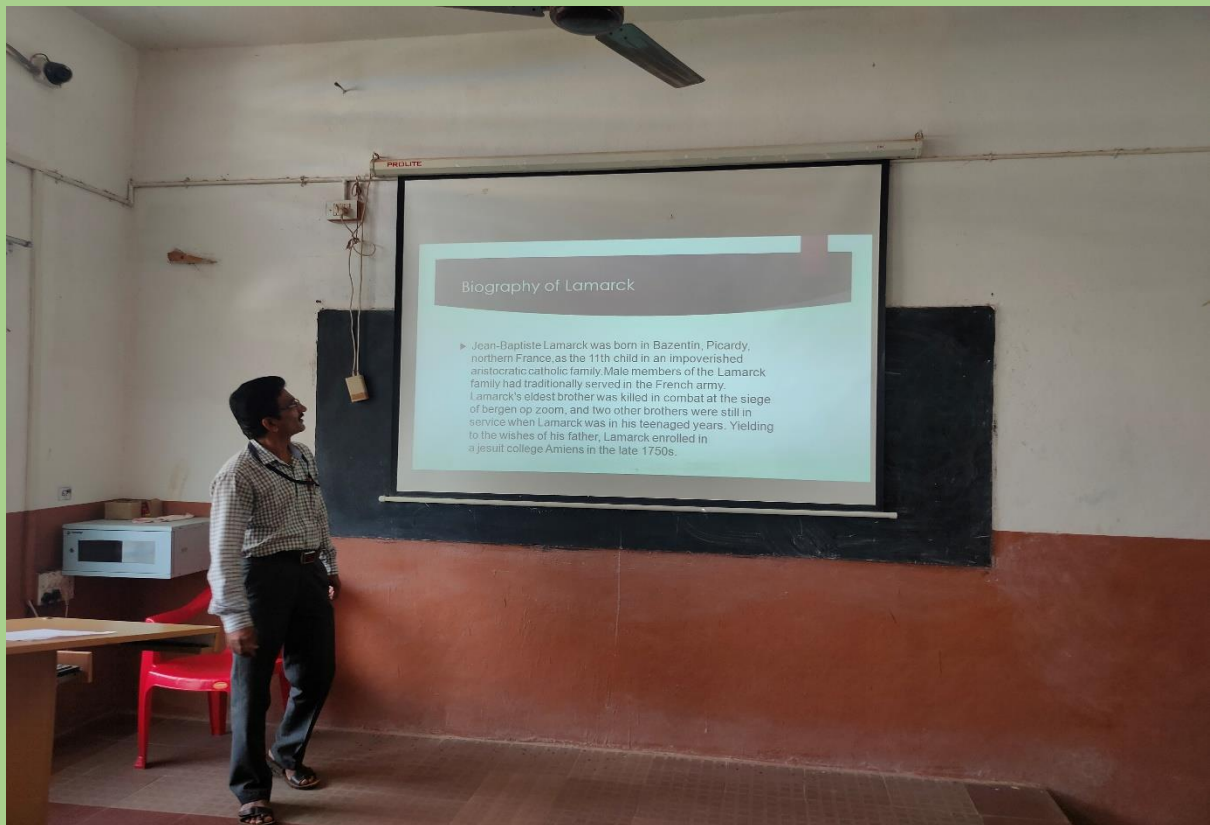
# CHEMISTRY CLASSES USING ICT



# Mathematics Classes using ICT



## ZOOLOGY CLASSES USING ICT





# BOTANY CLASSES USING ICT



WM8G+FMW, Badami, Karnataka 587201, India


Latitude  
15.9162368°

Longitude  
75.6767033°

Local 10:12:40 AM

Altitude 480.7 meters





## KANNADA CLASSES ON ICT







Badami, Karnataka, India  
WM8G+HM8, Badami, Karnataka 587201, India  
Lat N 15° 54' 59.0472"  
Long E 75° 40' 35.868"



Badami, Karnataka, India  
WM8G+HM8, Badami, Karnataka 587201, India  
Lat N 15° 54' 59.0472"  
Long E 75° 40' 35.868"  
14/08/21 09:40 AM



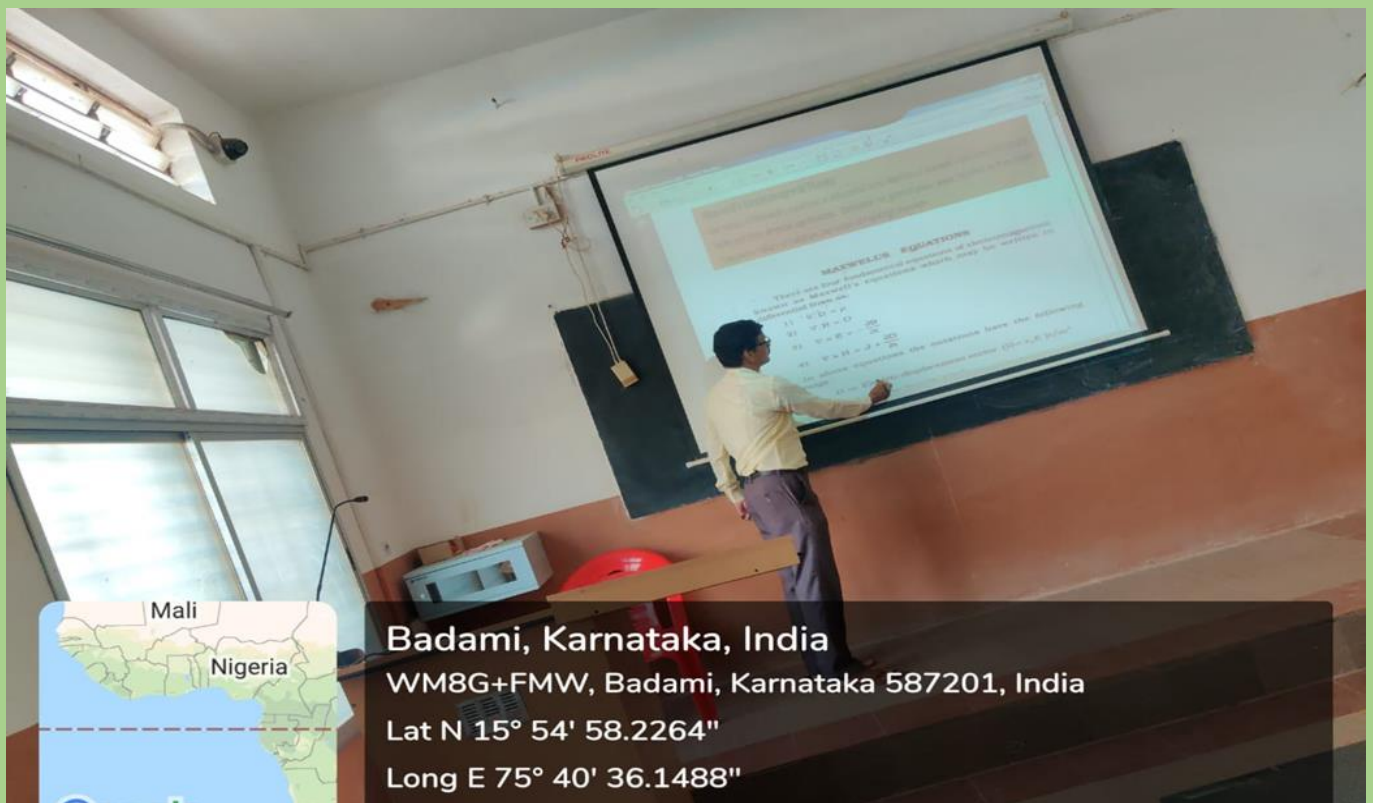
Badami, Karnataka, India  
WM8G+HM8, Badami, Karnataka 587201, India  
Lat N 15° 54' 59.0472"  
Long E 75° 40' 35.868"  
14/08/21 09:40 AM



Badami, Karnataka, India  
WM8G+FMW, Badami, Karnataka 587201, India  
Lat N 15° 54' 58.2264"  
Long E 75° 40' 36.1488"  
14/08/21 10:01 AM



# PHYSICS CLASSES USING ICT





## STATISTICS CLASSES USING ICT



## POLITICAL SCIENCE CLASSES USING SMART BOARD









**College provides well equipped classrooms with permanently installed and operational projectors. Teachers use these facilities for teaching through ppt presentation and video clippings other relevant subject materials. During Lockdown ICT tools were used for online classes through Zoom app, Google Meet, Youtube and Whats app group to share notes to stay connected and passing on subject related information and study materials.**